

**Land at North Walsham**

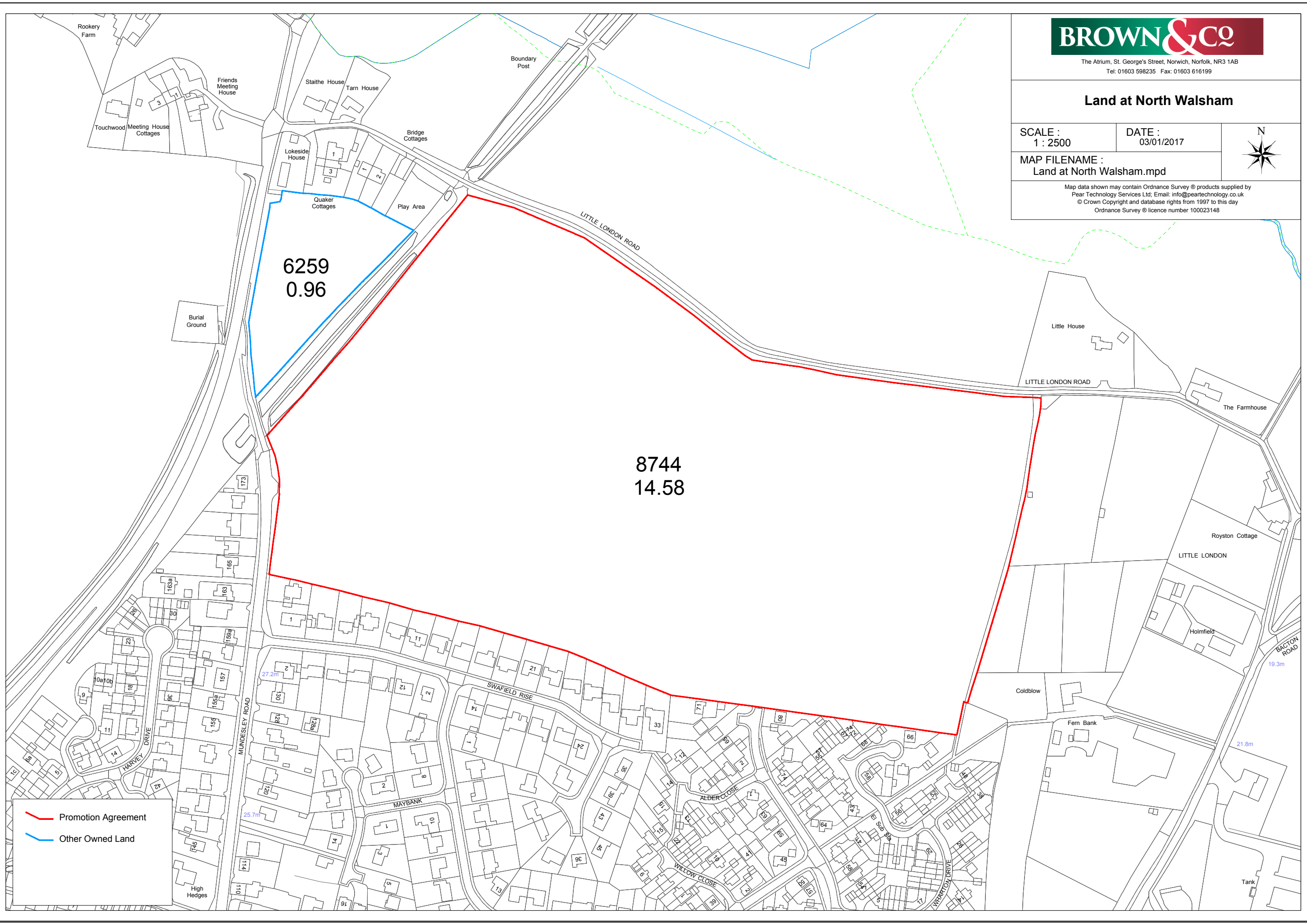
SCALE :  
1 : 2500



DATE :  
03/01/2017



MAP FILENAME :  
Land at North Walsham.mpd

Map data shown may contain Ordnance Survey © products supplied by  
Pear Technology Services Ltd; Email: info@peartechology.co.uk  
© Crown Copyright and database rights from 1997 to this day  
Ordnance Survey © licence number 100023148



 Promotion Agreement  
 Other Owned Land

6259  
0.96

8744  
14.58

LITTLE LONDON ROAD

LITTLE LONDON ROAD

MUNDESEY ROAD

SWAFIELD RISE

MAYBANK

ALDER CLOSE

WILLOW CLOSE

BACTON ROAD

Rookery Farm

Friends Meeting House

Staithe House

Tarn House

Boundary Post

Touchwood/Meeting House Cottages

Bridge Cottages

Lokeside House

Quaker Cottages

Play Area

Burial Ground

Little House

The Farmhouse

Royston Cottage

LITTLE LONDON

Holmfield

Coldblow

Fern Bank

High Hedges

Tank